

1

La Palma Earthquakes

2

Steve Purves¹, Rowan Cockett¹

3

¹Curvenote,

Corresponding author: Steve Purves, steve@curvenote.com

4 **Abstract**

5 In September 2021, a significant jump in seismic activity on the island of La Palma
6 (Canary Islands, Spain) signaled the start of a volcanic crisis that still continues at
7 the time of writing. Earthquake data is continually collected and published by the
8 Instituto Geográfico Nacional (IGN). ...

9 **Plain Language Summary**

10 Earthquake data for the island of La Palma from the September 2021 eruption is
11 found ...

12 **1 Introduction**

13 Source: [Article Notebook](#)

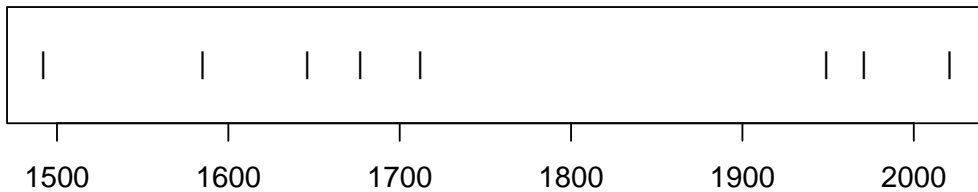


Figure 1: Timeline of recent earthquakes on La Palma

14 Source: [Article Notebook](#)

15 Source: [Article Notebook](#)

16 Based on data up to and including 1971, eruptions on La Palma happen every 79.8
17 years on average.

18 Studies of the magma systems feeding the volcano, such as Marrero et al. (2019), have
19 proposed that there are two main magma reservoirs feeding the Cumbre Vieja volcano;
20 one in the mantle (30-40km depth) which charges and in turn feeds a shallower crustal
21 reservoir (10-20km depth).

22 Eight eruptions have been recorded since the late 1400s (Figure 1).

23 Data and methods are discussed in Section 2.

24 Let x denote the number of eruptions in a year. Then, x can be modeled by a Poisson
25 distribution

$$p(x) = \frac{e^{-\lambda} \lambda^x}{x!} \quad (1)$$

26 where λ is the rate of eruptions per year. Using Equation 1, the probability of an
27 eruption in the next t years can be calculated.

Table 1: Recent historic eruptions on La Palma

Name	Year
Current	2021
Tenegúa	1971
Nambroque	1949
El Charco	1712
Volcán San Antonio	1677
Volcán San Martín	1646
Tajuya near El Paso	1585
Montaña Quemada	1492

28 Table 1 summarises the eruptions recorded since the colonization of the islands by
29 Europeans in the late 1400s.

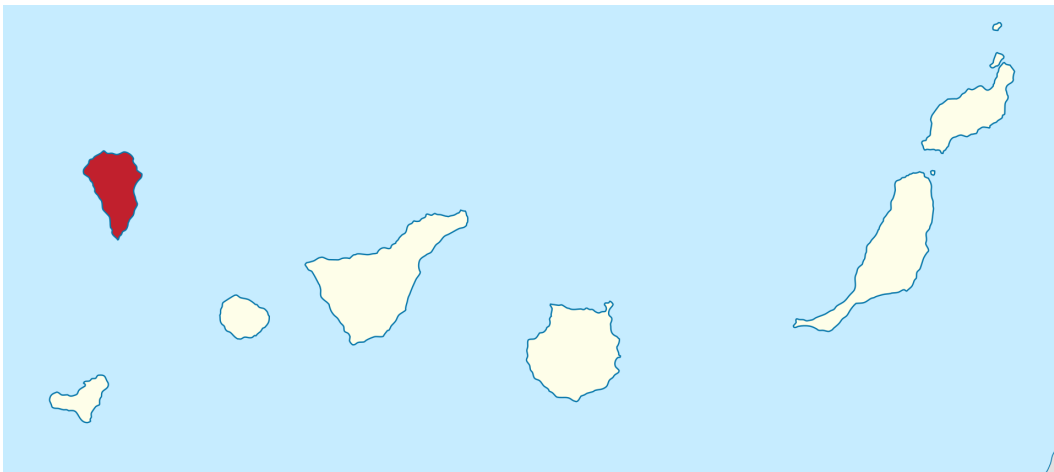


Figure 2: Map of La Palma

30 La Palma is one of the west most islands in the Volcanic Archipelago of the Canary
31 Islands (Figure 2).

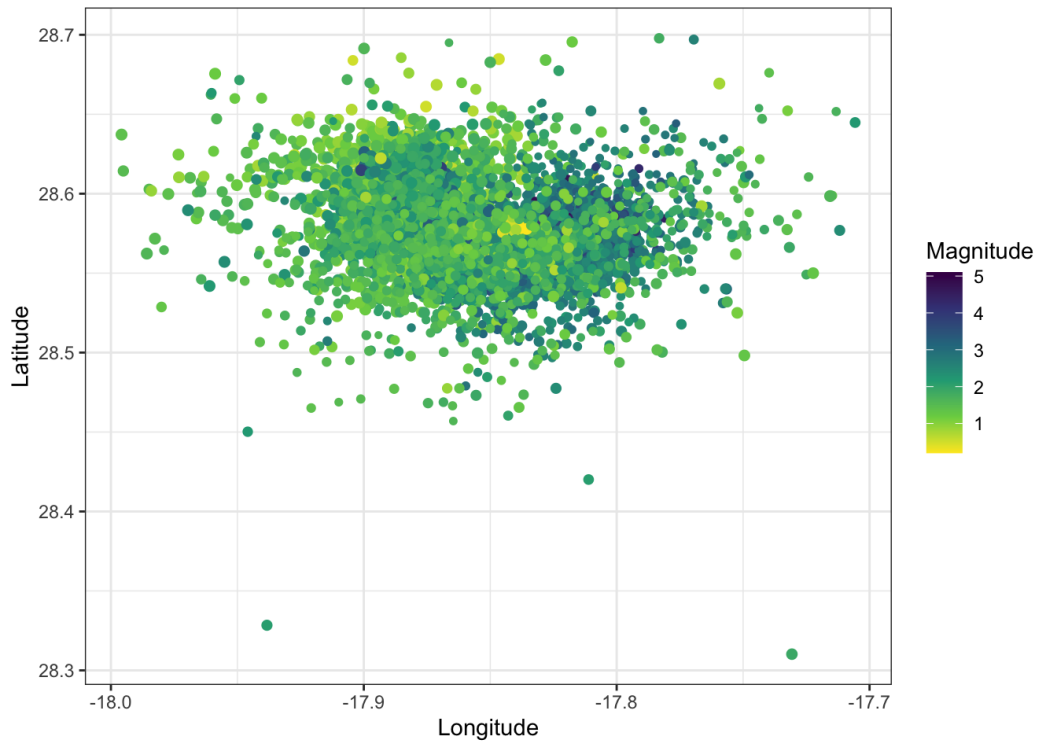


Figure 3: Locations of earthquakes on La Palma since 2017

32 Source: [Explore Earthquakes](#)

33 Figure 3 shows the location of recent Earthquakes on La Palma.

34 **2 Data & Methods**

35 **3 Conclusion**

36 **References**

37 Marrero, J., García, A., Berrocoso, M., Llinares, Á., Rodríguez-Losada, A., & Ortiz,
38 R. (2019). Strategies for the development of volcanic hazard maps in monogenetic
39 volcanic fields: The example of La Palma (Canary Islands). *Journal of Applied*
40 *Volcanology*, 8. <https://doi.org/10.1186/s13617-019-0085-5>